


版權頁
國家地理


圖片



編碼: 1_nationalgeographic_2733732_1

HEAD LAMPS ILLUMINATE THE PATH THAT CLIMBERS TAKE AS THEY MOVE UP THE KHUMBU ICEFALL ABOVE EVEREST BASE CAMP.


鳴謝: © Rolex/©National Geographic



編碼: 2_nationalgeographic_2733557_2

MARIUSZ POTOCKI (UNIVERSITY OF MAINE) DRILLS AN ICE CORE AT THE SOUTH COL.


鳴謝: © Rolex/©National Geographic



編碼: 3_nationalgeographic_2736160_3

MARIUSZ POTOCKI LEADS THE DRILLING OF AN ICE CORE AT THE SOUTH COL WITH HELP FROM THE HIGH-ALTITUDE CLIMBING TEAM.

鳴謝: © Rolex/©National Geographic




編碼: 4_nationalgeographic_2736174_4

THE HIGH-ALTITUDE EXPEDITION TEAM ASSEMBLES THE WORLD'S HIGHEST AUTOMATED WEATHER STATION AT THE BALCONY ON THE SOUTHEAST RIDGE OF MT. EVEREST.

鳴謝: © Rolex/©National Geographic

檔案



編碼: rolex-media-brochure_empty

勞力士與國家地理 - 2021年背景資料

鳴謝: © Rolex